

INFORMATIONAL ONLY

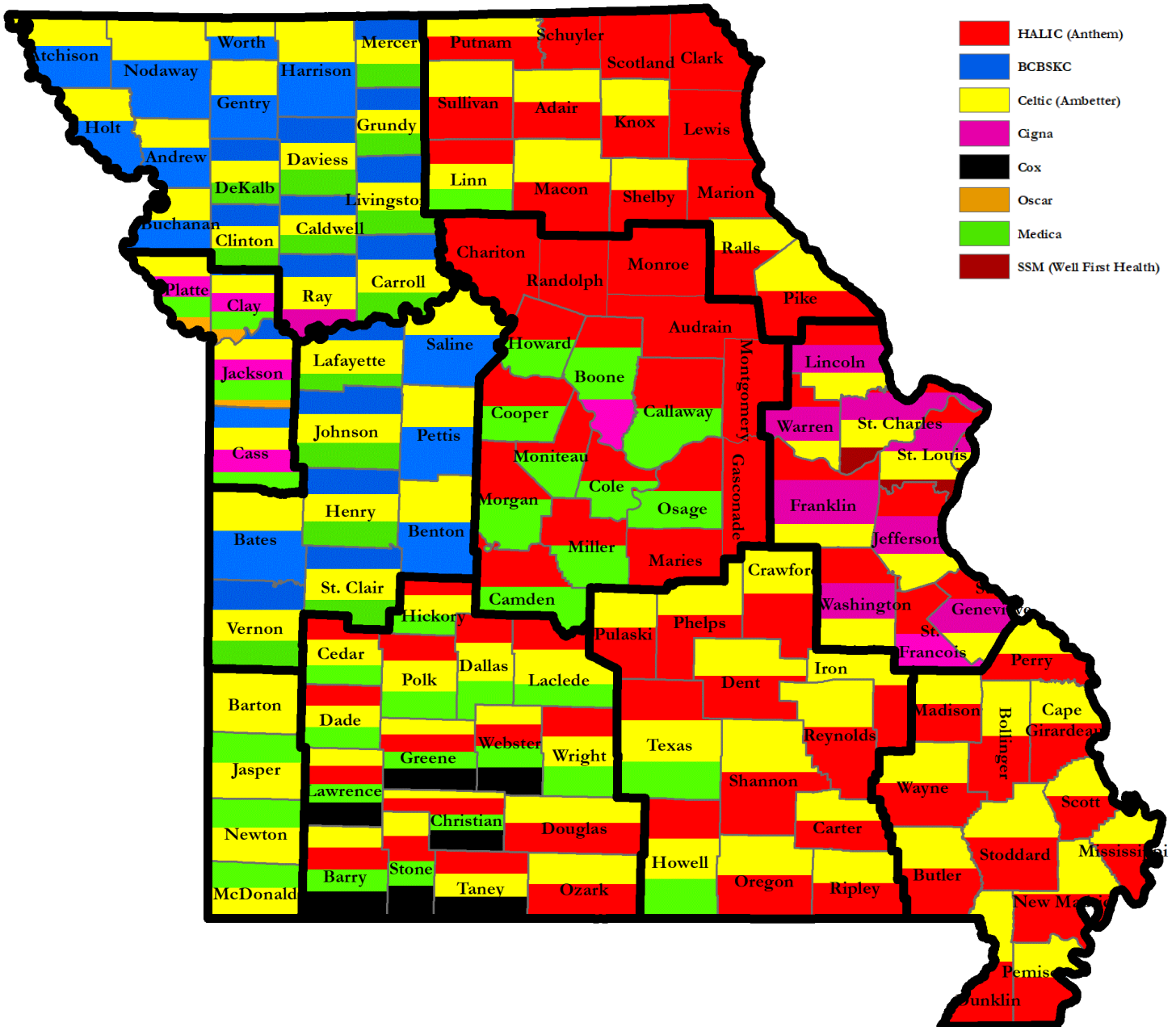
2021 INDIVIDUAL HEALTH INSURANCE MARKET MAP

As of September 10, 2020

This map reflects information provided to the Department by the health insurers referenced herein in response to a request from the Director. The Director of the Missouri Department of Commerce and Insurance is releasing this information because it is in the public interest.

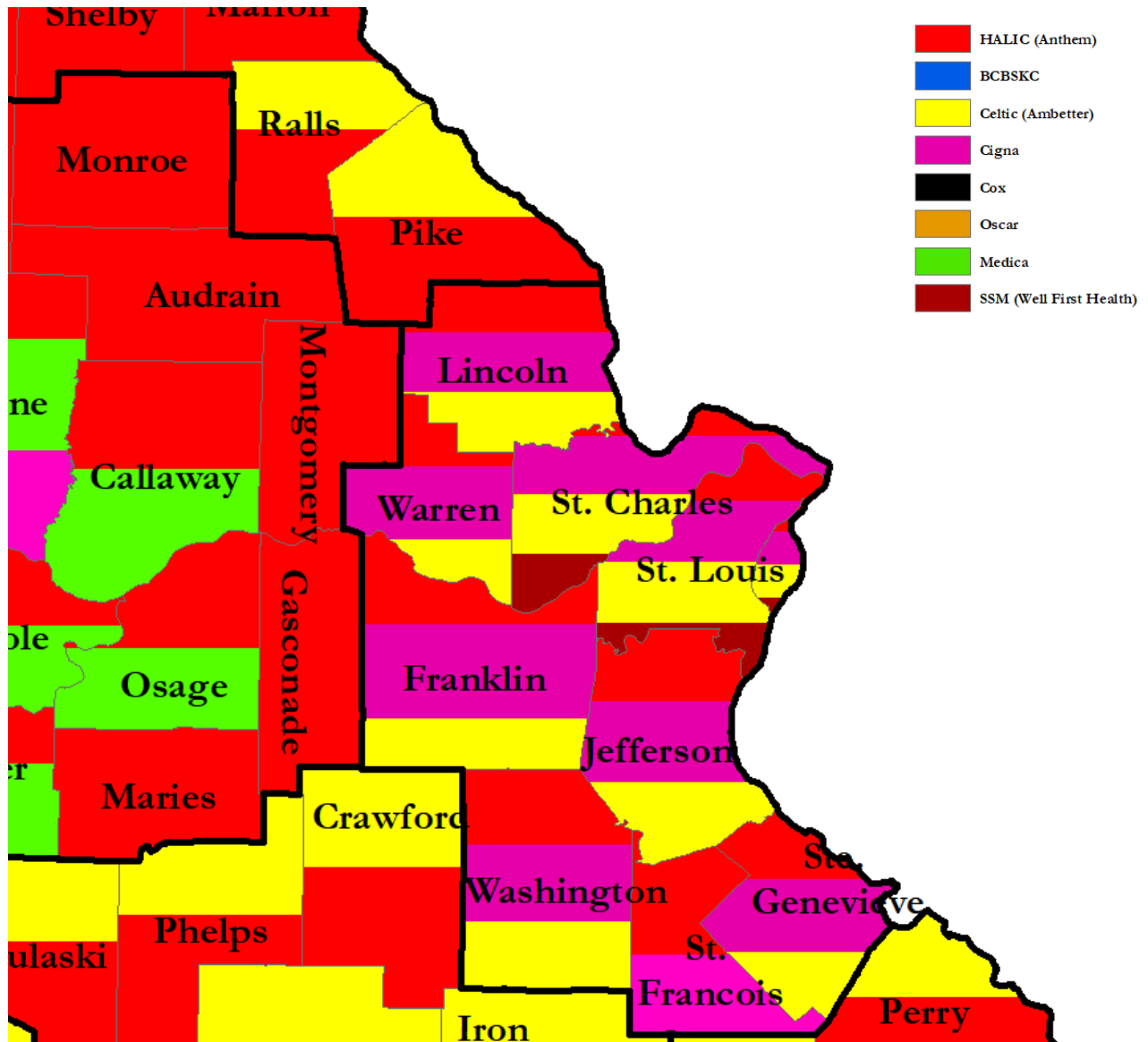
The map represents information from health insurers for health plans in the individual market in Missouri, both on and off the exchange. The following pages more clearly show a few areas of the state that have more competition, which may be difficult to see in the full state map.

Health insurers are still evaluating the market and making final decisions as to their 2021 market plans. The information reflected in this map is current as of September 10, 2020, is in no way binding on any health insurer and may change without notice at any time. You may also refer to the 2021 Carriers by County list, also available on our website at <https://insurance.mo.gov/industry/filings/healthrates/>.



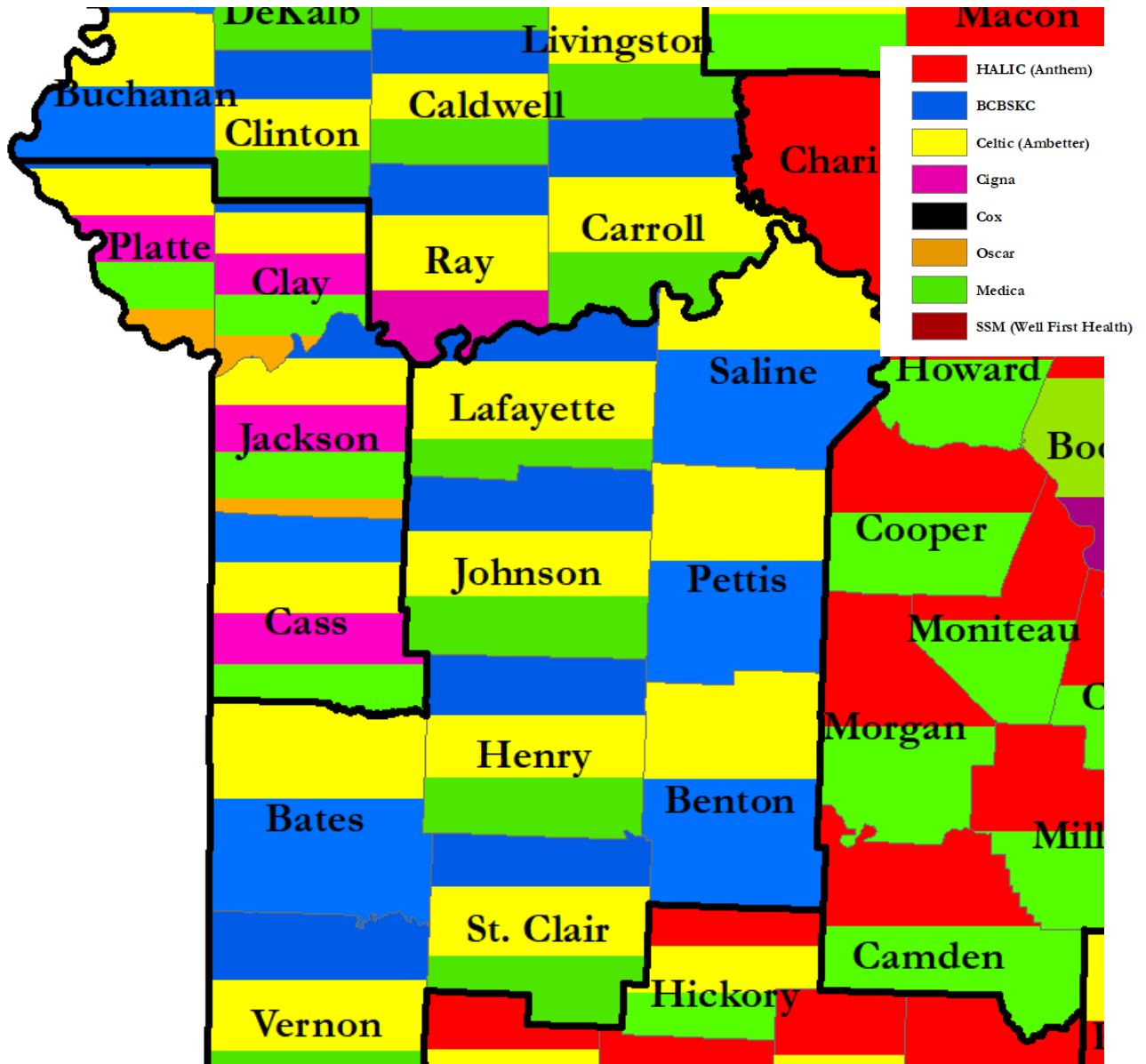
INFORMATIONAL ONLY
2021 INDIVIDUAL HEALTH INSURANCE MARKET MAP – ST. LOUIS AREA

As of September 10, 2020



INFORMATIONAL ONLY
2021 INDIVIDUAL HEALTH INSURANCE MARKET MAP – KANSAS CITY AREA

As of September 10, 2020



INFORMATIONAL ONLY
2021 INDIVIDUAL HEALTH INSURANCE MARKET MAP – SPRINGFIELD AREA

As of September 10, 2020

